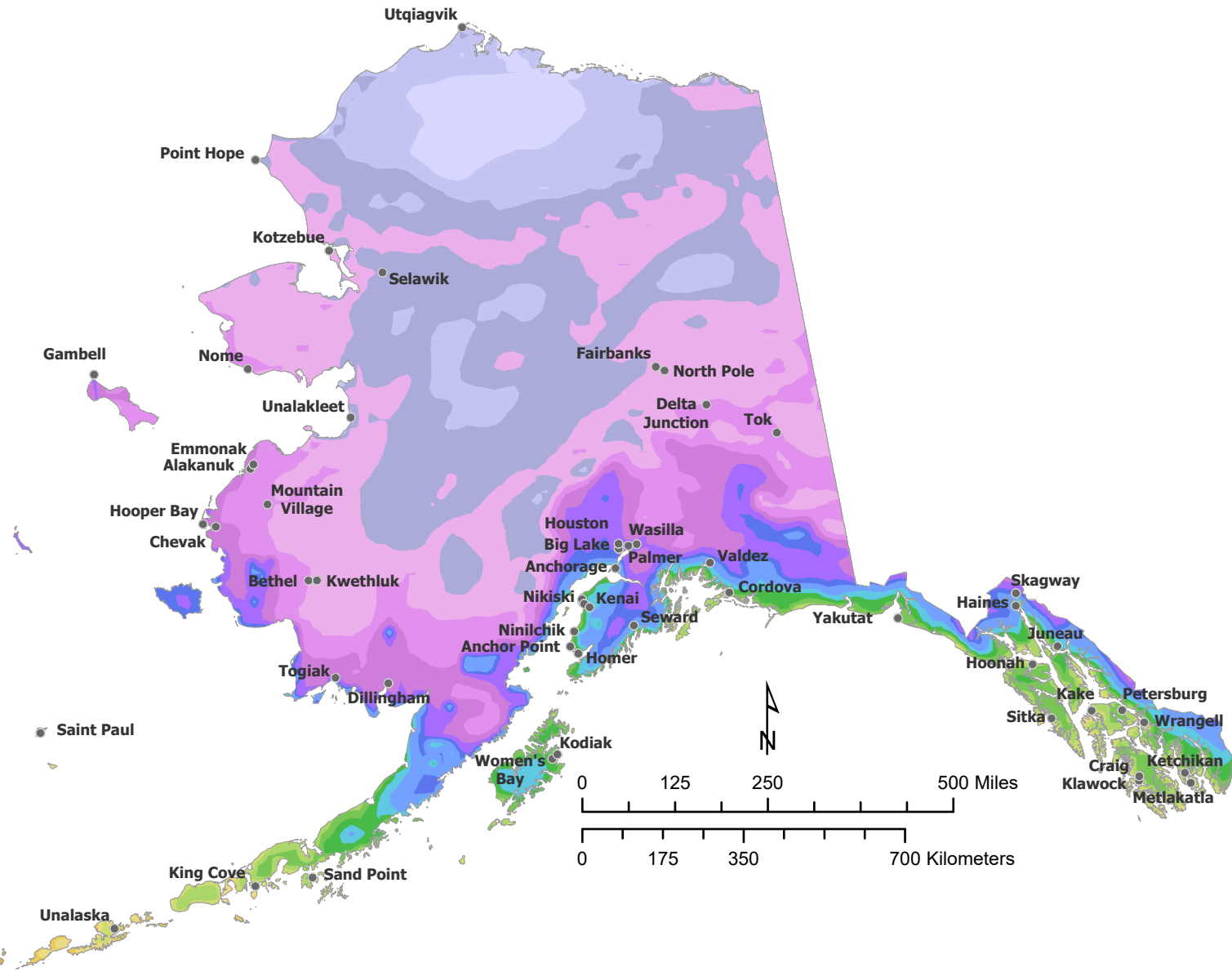


Alaska Hardiness Zone Map: Historical 1980 - 2009

Average Annual Extreme Minimum Temperature

Temp (C)	ZONE	Temp (F)
-51.1 to -48.3	1a	-60 to -55
-48.3 to -45.6	1b	-55 to -50
-45.6 to -42.8	2a	-50 to -45
-42.8 to -40	2b	-45 to -40
-40 to -37.2	3a	-40 to -35
-37.2 to -34.4	3b	-35 to -30
-34.4 to -31.7	4a	-30 to -25
-31.7 to -28.9	4b	-25 to -20
-28.9 to -26.1	5a	-20 to -15
-26.1 to -23.3	5b	-15 to -10
-23.3 to -20.6	6a	-10 to -5
-20.6 to -17.8	6b	-5 to 0
-17.8 to -15	7a	0 to 5
-15 to -12.2	7b	5 to 10
-12.2 to -9.4	8a	10 to 15
-9.4 to -6.7	8b	15 to 20
-6.7 to -3.9	9a	20 to 25



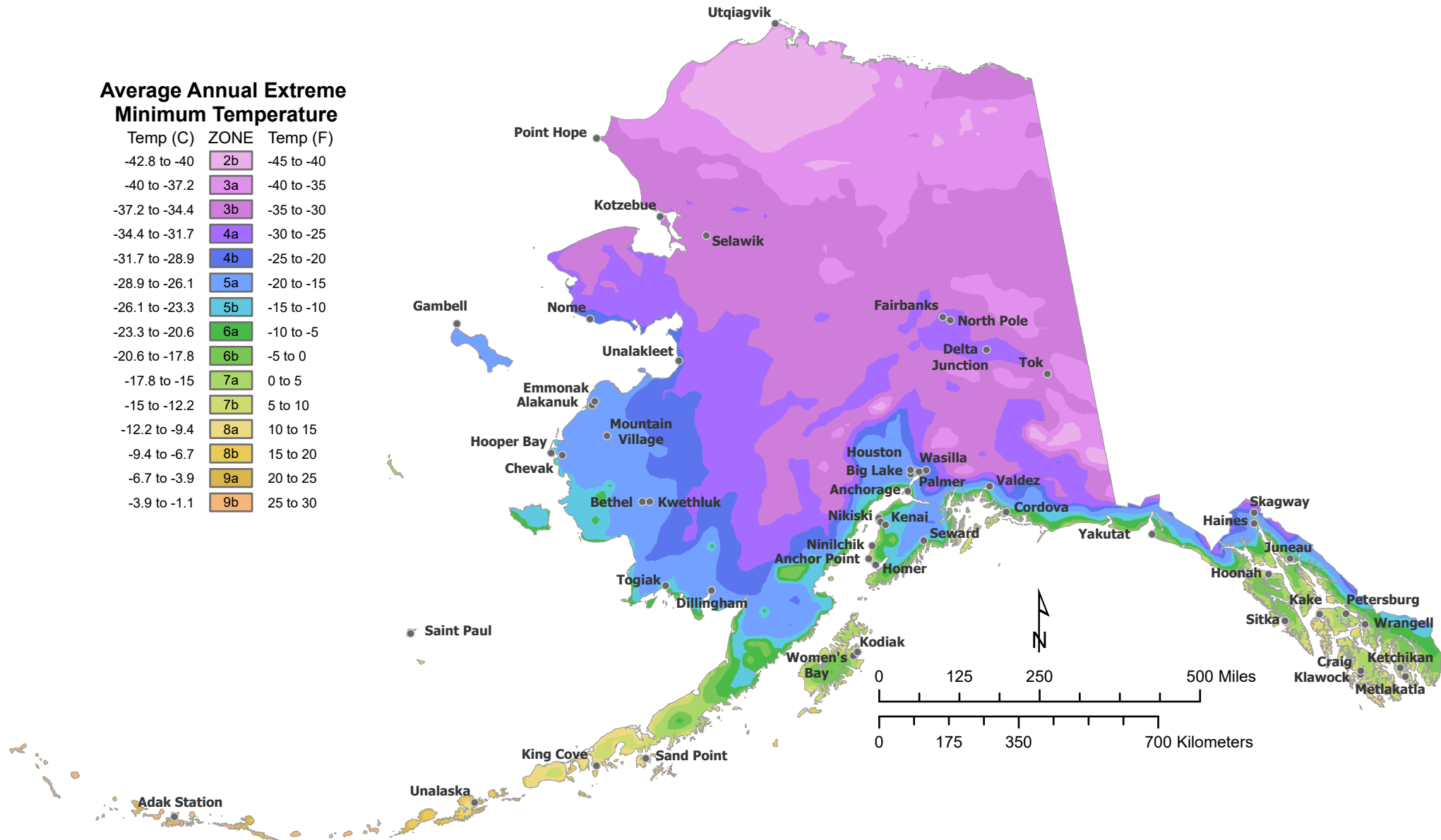
Funding for this project was provided by the DOI Alaska Climate Adaptation Science Center and the USDA Northwest Climate Hub.



Alaska Hardiness Zone Map: 2010 - 2039

Average Annual Extreme Minimum Temperature

Temp (C)	ZONE	Temp (F)
-42.8 to -40	2b	-45 to -40
-40 to -37.2	3a	-40 to -35
-37.2 to -34.4	3b	-35 to -30
-34.4 to -31.7	4a	-30 to -25
-31.7 to -28.9	4b	-25 to -20
-28.9 to -26.1	5a	-20 to -15
-26.1 to -23.3	5b	-15 to -10
-23.3 to -20.6	6a	-10 to -5
-20.6 to -17.8	6b	-5 to 0
-17.8 to -15	7a	0 to 5
-15 to -12.2	7b	5 to 10
-12.2 to -9.4	8a	10 to 15
-9.4 to -6.7	8b	15 to 20
-6.7 to -3.9	9a	20 to 25
-3.9 to -1.1	9b	25 to 30



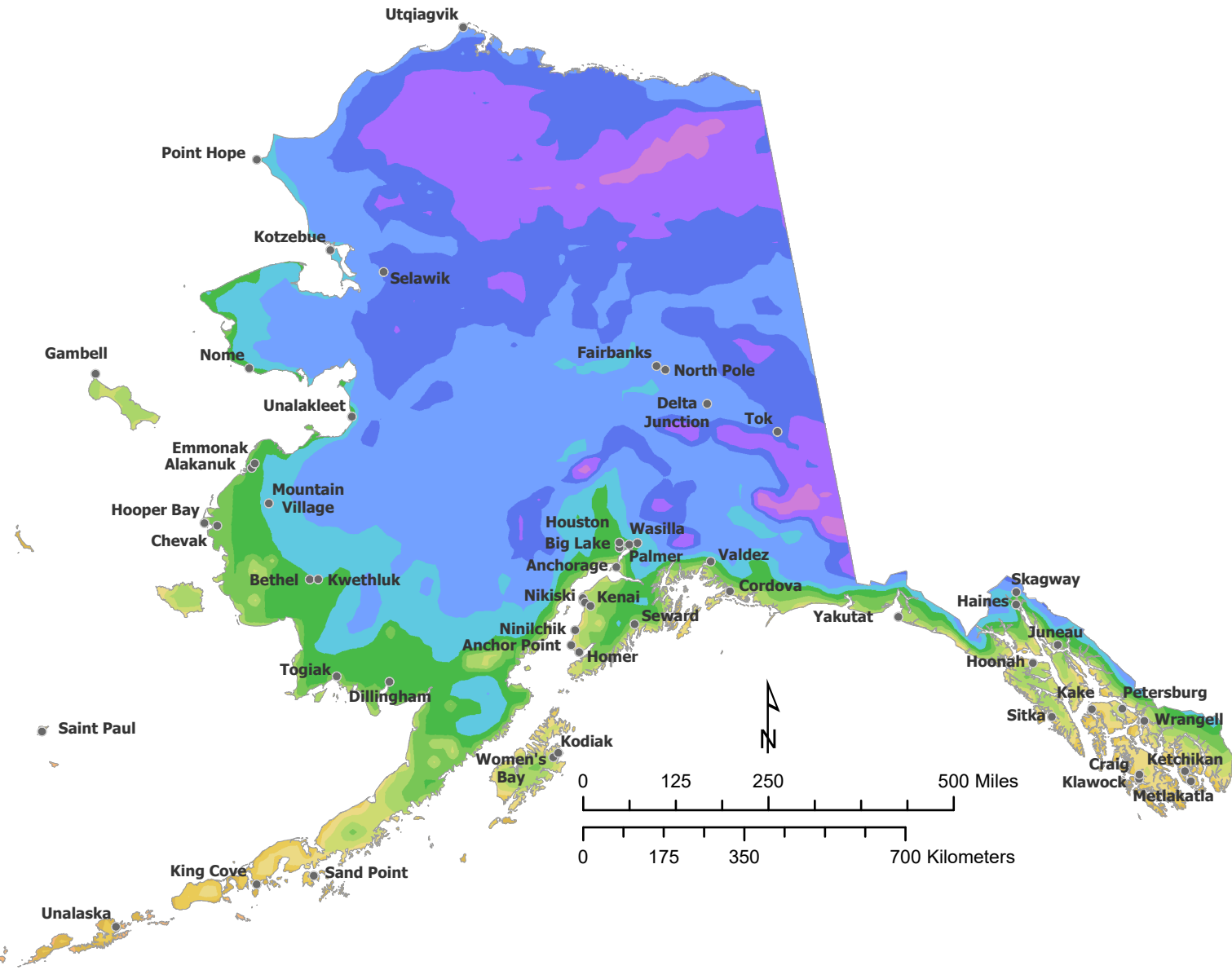
Funding for this project was provided by the DOI Alaska Climate Adaptation Science Center and the USDA Northwest Climate Hub.



Alaska Hardiness Zone Map: 2040 - 2069

Average Annual Extreme Minimum Temperature

Temp (C)	ZONE	Temp (F)
-37.2 to -34.4	3b	-35 to -30
-34.4 to -31.7	4a	-30 to -25
-31.7 to -28.9	4b	-25 to -20
-28.9 to -26.1	5a	-20 to -15
-26.1 to -23.3	5b	-15 to -10
-23.3 to -20.6	6a	-10 to -5
-20.6 to -17.8	6b	-5 to 0
-17.8 to -15	7a	0 to 5
-15 to -12.2	7b	5 to 10
-12.2 to -9.4	8a	10 to 15
-9.4 to -6.7	8b	15 to 20
-6.7 to -3.9	9a	20 to 25
-3.9 to -1.1	9b	25 to 30
-1.1 to 1.7	10a	30 to 35



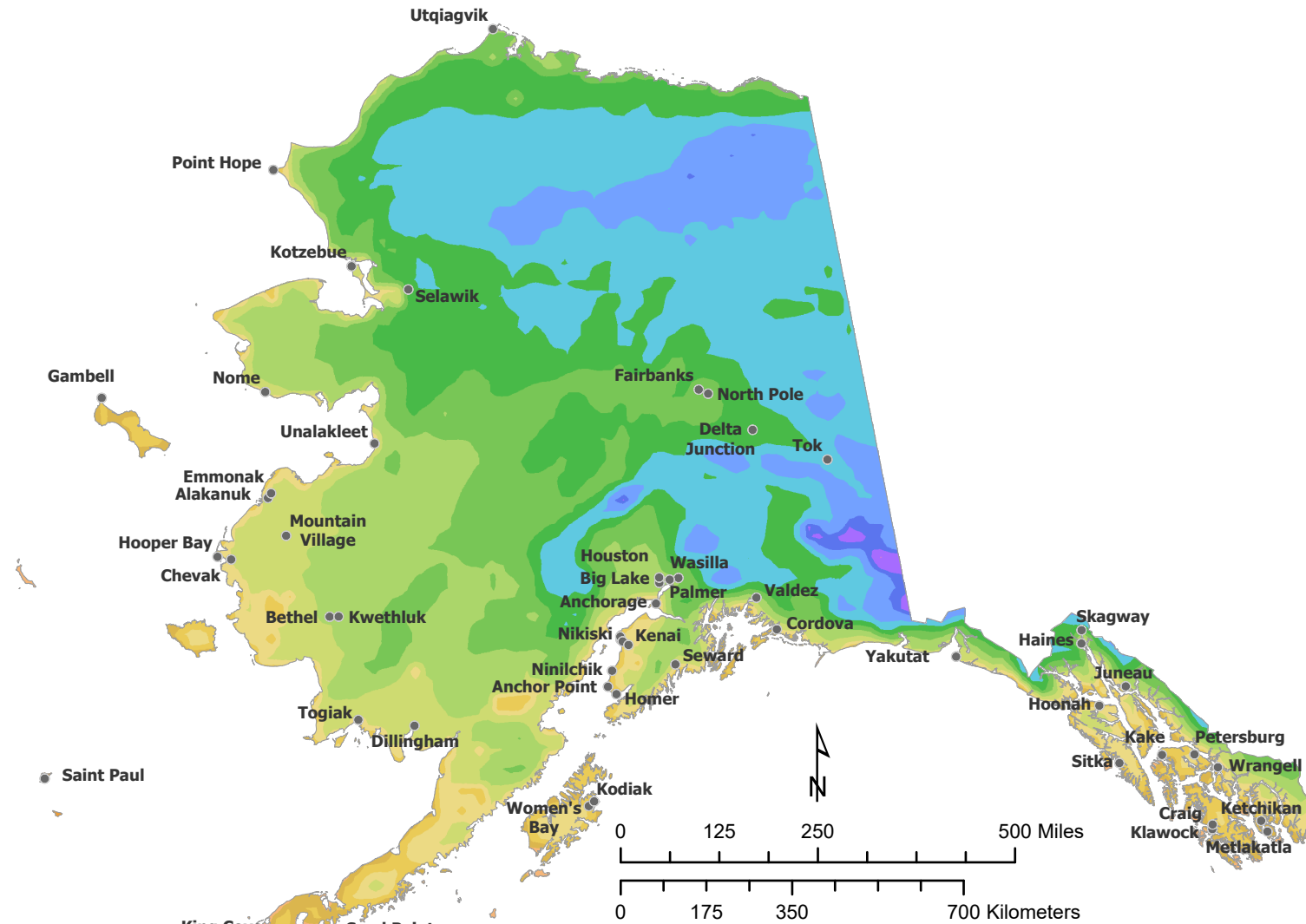
Funding for this project was provided by the DOI Alaska Climate Adaptation Science Center and the USDA Northwest Climate Hub.



Alaska Hardiness Zone Map: 2070 - 2099

Average Annual Extreme Minimum Temperature

Temp (C)	ZONE	Temp (F)
-34.4 to -31.7	4a	-30 to -25
-31.7 to -28.9	4b	-25 to -20
-28.9 to -26.1	5a	-20 to -15
-26.1 to -23.3	5b	-15 to -10
-23.3 to -20.6	6a	-10 to -5
-20.6 to -17.8	6b	-5 to 0
-17.8 to -15	7a	0 to 5
-15 to -12.2	7b	5 to 10
-12.2 to -9.4	8a	10 to 15
-9.4 to -6.7	8b	15 to 20
-6.7 to -3.9	9a	20 to 25
-3.9 to -1.1	9b	25 to 30
-1.1 to 1.7	10a	30 to 35
1.7 to 4.4	10b	35 to 40



Funding for this project was provided by the DOI Alaska Climate Adaptation Science Center and the USDA Northwest Climate Hub.

